

**A RESOLUTION
OF THE
BOARD OF DIRECTORS
OF THE
ORLAND-ARTOIS WATER DISTRICT**

RESOLUTION NO. 2021-08

**RESOLUTION APPROVING ANNUAL ESTIMATE NECESSARY
TO MEET DISTRICT OBLIGATIONS, APPROVING
ASSESSMENT BOOK, PROPOSING A BENEFIT
ASSESSMENT AND SETTING A HEARING AS A BOARD
OF EQUALIZATION**

AS A BASIS AND PREMISE for this resolution, the Board of Directors of ORLAND-ARTOIS WATER DISTRICT finds:

1. This Board of Directors has heretofore been presented and has approved an estimated budget for Fiscal Year 2022.
2. That budget reflects estimates of revenues from sources other than assessment, but such revenues will not be sufficient for the District to meet all its financial obligations for the fiscal year.
3. In the past the District relied largely on standby charges and water tolls for its operating revenue. It has found, however, that water usage can fluctuate dramatically during the year and from one year to the next; and that the collectability of standby charges can be equally unreliable, thus making sound financial planning for the District extremely difficult. Moreover, if the District relies solely on water tolls for revenue, any landowner who declines to buy water would not bear his or her part of distribution system repayment or reserves, nor any share of the District's basic operation and maintenance expenses.
4. It is therefore necessary, and in the best interests of the District, to raise the amounts

needed to meet the District's financial obligations by means of a special benefit assessment levied on the irrigable acreage of the District in accordance with the benefits realized by those properties, and in pursuance thereof to approve the District's Assessment Book, set the rate of assessment and make provision for its payment.

NOW, THEREFORE, be it RESOLVED, ADJUDGED and ORDAINED as follows:

1. Based upon the estimated budget for the Fiscal Year 2022, the total estimated sum necessary to meet the obligations of ORLAND-ARTOIS WATER DISTRICT for contract repayment and reserves, and operation and maintenance, after deduction of estimated revenues from sources other than assessment, is \$628,882. The aforesaid sum shall be raised by means of a benefit assessment levied on the irrigable acreage in the District, as shown in the Assessment Book, at the rate of \$21.76 per \$100 of assessed value.

2. This assessment is calculated on the basis of the direct benefit received by the properties upon which it is assessed by reason of the construction, operation and maintenance of the District's distribution system and all related facilities; and, including, but not limited to, consideration of the District's contractual terms and obligations, and by applying the Schedule of Per-Acre Valuation previously adopted by the District in accordance with California Water Code Sections 36577 and 36578. There shall be no ad valorem tax assessed.

3. In accordance with California Water Code Section 36950.5, the assessment shall be paid in two equal installments, and shall become delinquent on the dates set forth therein. An additional penalty computed in accordance with Water Code Section 36826 will be charged on all delinquent installments.

4. The 2022 Assessment Book in the form prepared and presented to this Board by the District Assessor is approved, and the Assessor is authorized and directed to file the Book

immediately with the District Secretary. December 21, 2021, at 1:30 p.m. is set as the date and time for a hearing for this Board to meet as a Board of Equalization for equalization of the Assessment Roll, and the Secretary shall give notice thereof as provided by law.


PASSED AND ADOPTED at a regular meeting of the Board of Directors of ORLAND-ARTOIS WATER DISTRICT on November 16, 2021 by the following vote:

AYES: *Vareschagin, Pieper, Erickson, Schonauer*

NOES: *none*

ABSENT: *Jones*

ABSTAIN: *none*



President


ATTEST:




Secretary

Endorsed in accordance with Water Code Section 36725.

Dated: 11/16, 2021



President



Secretary

ORLAND-ARTOIS WATER DISTRICT 2022 ASSESSMENT BOOK

Parcel APN	Owner	Assessed Acres	Valuation/Acre
020-080-009-0	KAISER FAMILY TRUST	37.5	\$100
020-080-010-0	WATTS	9	\$100
020-080-019-0	KAISER FAMILY TRUST	37.5	\$100
020-080-026-9	MESA ASSET MANAGEMENT LLC	91	\$100
020-080-028-9	MESA ASSET MANAGEMENT LLC	72	\$100
020-080-036-0	KAISER FAMILY TRUST	62	\$100
020-150-002-0	HUNT, E.A.	65	\$100
020-150-007-0	KAISER FAMILY TRUST	39	\$100
020-150-008-0	MABEN FARMS	64	\$100
020-150-011-0	WALKER CREEK ORCHARDS	358	\$100
020-150-012-0	WALKER CREEK ORCHARDS	76	\$100
020-150-013-0	OLIVE GLEN WEST LLC	329	\$100
020-150-017	OLIVE GLEN WEST LLC	229.36	\$100
020-160-004-9	GREGERSON PROPERTIES LLC	106	\$100
020-160-008-0	OLIVE GLEN WEST LLC	122.64	\$100
020-160-009-0	WALKER CREEK FARMS LLC	130	\$100
020-171-005-0	ENOS	148	\$100
020-172-003-0	WATTS	10	\$100
020-172-004-0	SCHONAUER, LLC	37	\$100
020-172-011-0	ENOS	46	\$100
020-172-012-0	ENOS	30	\$100
020-173-007-0	KOEHN t	10	\$100
020-173-008-0	BURKET	20	\$100
020-173-012-0	BURKET	20	\$100
020-173-013-0	ENOS	20	\$100
020-173-014-0	ENOS	30	\$100
020-173-020-0	ENOS	74	\$100
020-200-001-9	CALIFORNIA OLIVE RANCH INC.	558	\$100
020-200-004-0	BAY	160	\$100
020-210-003-9	FERN FARMING LLC.	318	\$100
020-210-008-0	PIEPER	152	\$100
020-210-009-0	PIEPER	130	\$100
020-220-001-0	JENNINGS	618	\$100
020-220-014-0	FERN FARMING LLC.	240	\$100
020-220-026-9	WALKER CREEK PARTNERS	46	\$100
020-230-007-9	WILSON CREEK, LLC	160	\$100
020-230-008-9	WILSON CREEK, LLC	160	\$100
020-230-013-0	RUMIANO	80	\$100
020-230-014-0	WILSON CREEK 80, LLC	79	\$100
020-230-018-0	WILSON CREEK 80, LLC	1	\$100
020-230-021-9	SPOONER ORCHARDS LLC	70	\$100
020-230-022-9	COTTER TRUST	238	\$100
020-261-014-0	ENOS	43	\$100
020-261-019-0	WALKER CREEK ORCHARDS	15	\$100
020-262-001-0	WALKER CREEK ORCHARDS	25	\$100
020-262-002-0	WALKER CREEK ORCHARDS	5	\$100
020-262-012-0	NOLTA ET AL	42.14	\$100
020-263-019-0	WALKER CREEK ORCHARDS	15	\$100
020-270-001-0	NOLTA	43.86	\$100

ORLAND-ARTOIS WATER DISTRICT 2022 ASSESSMENT BOOK

Parcel APN	Owner	Assessed Acres	Valuation/Acre
020-350-029-9	BERTAGNA	46.89	\$100
020-350-031-9	PARKER	1.4	\$100
020-350-032-9	TOEWS	1.01	\$100
020-350-033-9	DAHL	1.01	\$100
020-350-034-9	PARKER	3.32	\$100
020-350-035-9	PARKER	3.37	\$100
021-020-002-9	MARSHALL-ARNOLD, LLC	256	\$100
021-020-014-0	ARENDT	42	\$100
021-020-018-0	KENNEDY RANCH	40	\$100
021-020-022-9	CALIFORNIA OLIVE RANCH INC.	235	\$100
021-020-023-9	CALIFORNIA OLIVE RANCH INC.	40	\$100
021-020-024-9	BERENS ET AL	67	\$100
021-020-025-9	BERENS ET AL	35	\$100
021-020-026-9	BERENS ET AL	127	\$100
021-020-027-9	CALIFORNIA OLIVE RANCH INC.	119	\$100
021-020-028-9	CALIFORNIA OLIVE RANCH INC.	504	\$100
021-020-029-9	BERENS ET AL	50	\$100
021-020-030-9	BERENS ET AL	144	\$100
021-020-031-9	BERENS ET AL	180	\$100
021-210-004-0	FAIAL, LLC	319	\$100
023-140-002-9	VIOLICH FARMS	86.3	\$100
023-140-006-9	VIOLICH FARMS	183.8	\$100
023-140-011-9	VIOLICH FARMS	86.3	\$100
023-150-002-0	CRAIN, JR.	57.5	\$100
023-150-008-0	WALNUT PARTNERS, INC.	20	\$100
023-150-009-0	CRAIN, JR.	80	\$100
023-150-013-9	NORTH VALLEY ROCK LLC	60	\$100
023-150-014-9	JONGSMA	93	\$100
023-160-001-9	JONGSMA	100	\$100
023-160-002-9	JONGSMA	100.2	\$100
023-160-005-9	JONGSMA	157	\$100
023-170-001-9	GOECKEN FAMILY PARTNERSHIP	141.4	\$100
023-200-021-9	TOENJES	68	\$100
023-200-027-0	BEHR	18.5	\$100
023-200-029-0	KEENAN ORCHARDS	76	\$100
023-200-031-0	BAUGHER	121	\$100
023-200-032-0	BAUGHER	104	\$100
023-200-033-0	BURRESON	55	\$100
023-200-034-0	HALSEY, TRUSTEE	81.1	\$100
023-200-035-0	HALSEY, TRUSTEE	78	\$100
023-200-036-0	HALSEY, TRUSTEE	78	\$100
023-210-004-9	MEREDYK	142.6	\$100
023-210-005-9	NEREY	136.6	\$100
023-210-007-9	VIOLICH FARMS	300.14	\$100
023-210-010-0	CRAIN, JR.	79.5	\$100
023-210-011-9	AZEVEDO ET AL	63	\$100
023-210-012-0	AZEVEDO ET AL	149.4	\$100
023-220-001-9	CLARK	12.36	\$100
023-220-002-0	HENNING	13.33	\$100

ORLAND-ARTOIS WATER DISTRICT 2022 ASSESSMENT BOOK

Parcel APN	Owner	Assessed Acres	Valuation/Acre
023-220-011-0	VIOLICH FARMS	263.6	\$100
023-220-012-0	VERESCHAGIN	58.5	\$100
023-220-013-9	VERESCHAGIN	74.7	\$100
023-220-014-0	BAILEY	40	\$100
023-220-015-0	SMITH	10.97	\$100
023-220-016-0	SMITH	55.53	\$100
023-230-002-0	KING	65	\$100
023-230-003-0	KING	65	\$100
023-230-004-9	VERESHAGIN ET AL	482.4	\$100
023-230-009-0	OVERTON	73	\$100
023-240-005-0	GARMAN	40	\$100
023-240-006-0	OVERTON	40	\$100
023-240-007-0	PAIVA	76	\$100
023-240-009-9	POLDERVAART FARMS	159	\$100
023-240-010-9	ALCATRAZ FARMING, INC.	70.3	\$100
023-240-011-9	ALCATRAZ FARMING, INC.	77	\$100
023-240-012-9	ALCATRAZ FARMING, INC.	70.7	\$100
023-240-013-9	ALCATRAZ FARMING, INC.	77	\$100
023-240-014-0	GOEDHART	159	\$100
023-290-001-9	SPENCE	22.5	\$100
023-290-002-9	PORTER	4.01	\$100
023-290-003-9	PORTER	2	\$100
023-290-004-9	PORTER	19.39	\$100
024-020-002-9	ERICKSON	26	\$100
024-020-003-0	ERICKSON	20	\$100
024-020-005-9	ERICKSON, ET AL	75.6	\$100
024-020-006-9	JOHANSEN, ET AL	75.2	\$100
024-020-009-9	VERESCHAGIN ET AL	61	\$100
024-020-010-9	MILLER	23.4	\$100
024-020-014-0	ERICKSON, ET AL	52.6	\$100
024-020-015-0	SANCHEZ REVOCABLE TRUST	146.4	\$100
024-020-016-0	PEREZ	15	\$100
024-020-018-9	ERICKSON	26	\$100
024-020-020-0	JONES	15.8	\$100
024-020-021-0	JONES	20	\$100
024-020-022-0	LLAMAS	18	\$100
024-020-023-0	PENA	18	\$100
024-020-024-0	GRUBER	18	\$100
024-020-025-0	CARROW	18	\$100
024-020-026-9	VERESCHAGIN ET AL	112.6	\$100
024-030-004-0	KRUEGER	10	\$100
024-030-005-9	KRUEGER	20	\$100
024-030-006-9	ERICKSON	10	\$100
024-030-007-9	CRAIN, JR.	154.1	\$100
024-030-008-9	SINGH	20	\$100
024-030-009-9	SINGH	18	\$100
024-030-011-0	HARO	10	\$100
024-030-012-9	ERICKSON	67.5	\$100
024-030-013-0	CRAIN, JR.	80	\$100

ORLAND-ARTOIS WATER DISTRICT 2022 ASSESSMENT BOOK

Parcel APN	Owner	Assessed Acres	Valuation/Acre
024-030-014-0	CRAIN, JR.	71.6	\$100
024-030-015-9	CUMMINGS	118	\$100
024-030-016-9	LAYMAN	118.8	\$100
024-030-019-9	ERICKSON ET AL	58	\$100
024-030-022-9	CUMMINGS	149	\$100
024-030-024-9	ERICKSON	20	\$100
024-030-025-9	ERICKSON	17.6	\$100
024-030-026-9	ERICKSON	19	\$100
024-030-027-9	ERICKSON	18	\$100
024-030-028-9	CONTE	39.08	\$100
024-030-029-9	ERICKSON	33	\$100
024-030-030-9	ALCATRAZ FARMING, INC.	72	\$100
024-030-031-9	FOSTER	44.85	\$100
024-030-032-9	FOSTER t	44.85	\$100
024-040-003-0	PORTOMA, LLC	310	\$100
024-040-004-9	VERESCHAGIN ET AL	289	\$100
024-040-005-9	VERESHAGIN ET AL	80	\$100
024-040-010-9	GONZELEZ	18.5	\$100
024-040-013-9	KIRBY	18.5	\$100
024-040-021-9	VERESCHAGIN	78.2	\$100
024-040-022-9	VERESHAGIN ET AL	108.6	\$100
024-050-004-0	HUBBARD	39	\$100
024-050-005-0	HUBBARD	60.8	\$100
024-050-009-0	HUBBARD	40	\$100
024-050-010-9	POLDERVAART ET AL	308.2	\$100
024-050-014-9	VAN TOL DAIRY #2	254	\$100
024-050-015-9	VAN TOL DAIRY #2	186	\$100
024-050-016-0	TIMARAN, INC.	153	\$100
024-060-015-0	BOGART	76	\$100
024-060-020-0	J-L FARMS, LLC	74.5	\$100
024-060-021-0	J-L FARMS, LLC	80	\$100
024-060-022-0	J-L FARMS, LLC	74.4	\$100
024-060-023-0	J-L FARMS, LLC	80	\$100
024-060-024-0	COOPER, ET AL	118	\$100
024-080-018-0	CHEATHAM	18	\$100
024-080-026-0	ESPARZA	14	\$100
024-080-041-9	ERICKSON, ET AL	232.4	\$100
024-080-053-9	REHSE	20	\$100
024-080-054-9	LLAMAS	18.7	\$100
024-080-055-9	ERICKSON ET AL	19	\$100
024-080-056-9	ERICKSON ET AL	20	\$100
024-080-057-9	ERICKSON ET AL	21	\$100
024-080-058-9	ERICKSON ET AL	15.93	\$100
024-080-059-9	BAJAJ	31.97	\$100
024-090-004-9	VIOLICH	77.3	\$100
024-090-005-0	CLARKE	16.8	\$100
024-090-006-0	BAUGHER	38.6	\$100
024-090-009-0	SUTFIN	15	\$100
024-090-015-0	VIOLICH	159	\$100

ORLAND-ARTOIS WATER DISTRICT 2022 ASSESSMENT BOOK

Parcel APN	Owner	Assessed Acres	Valuation/Acre
024-090-086-9	PATTON	154	\$100
024-100-017-0	ALCATRAZ FARMING, INC.	60	\$100
024-110-005-0	SCHULLER	92	\$100
024-110-010-0	MARTIN ET. AL	152.4	\$100
024-120-004-0	WARMERDAM DAIRY, INC.	85	\$100
024-130-032-9	WALKER CREEK ORCHARDS	20	\$100
024-130-033-9	WALKER CREEK ORCHARDS	20	\$100
024-130-037-9	KHAN	15	\$100
024-130-038-9	WILLIAMSON	10	\$100
024-130-039-9	WILLIAMSON	10	\$100
024-130-041-0	MICHAEL MABEN TRUST	17.15	\$100
024-130-043-0	MICHAEL MABEN TRUST	18.06	\$100
024-130-044-0	MICHAEL MABEN TRUST	21.34	\$100
024-130-045-0	MICHAEL MABEN TRUST	96.45	\$100
024-140-015-0	FODGE	57	\$100
024-140-017-9	JBI, LLC, A CALIFORNIA LIMITED LIABILITY CO.	227	\$100
024-140-018-9	HIGHLAND VINEYARDS	185	\$100
024-150-005-0	SILVEIRA FARMS	80	\$100
024-150-007-9	SILVEIRA FARMS	80	\$100
024-150-008-9	HIGHLAND VINEYARDS	138	\$100
024-150-010-9	ROSS Family Co-Tenancy #1	526	\$100
024-150-012-9	ROSS Family Co-Tenancy #1	78	\$100
024-150-024-9	MYERS	35	\$100
024-150-027-9	PATTON	5	\$100
024-150-029-9	SILVEIRA FARMS	91	\$100
024-150-030-9	SILVEIRA FARMS	60	\$100
024-160-019-9	CORNERSTONE PROPERTIES, FLP.	153	\$100
024-160-020-9	KVM FARMS, LLC	65	\$100
024-160-023-9	KVM FARMS, LLC	68	\$100
024-160-025-9	ROSS Family Co--Tenancy #2	216	\$100
024-160-026-9	ROSS Family Co--Tenancy #2	74	\$100
024-160-027-9	ROSS Family Co--Tenancy #2	270	\$100
024-160-028-0	ROSS Family Co--Tenancy #2	67.9	\$100
024-160-029-0	ROSS Family Co--Tenancy #2	70	\$100
024-160-030-9	LITTLE	18	\$100
024-170-011-9	ROSS Family Co--Tenancy #2	128	\$100
024-170-013-9	ROSS Family Co--Tenancy #2	51	\$100
024-170-014-9	ROSS Family Co--Tenancy #2	51	\$100
024-170-015-9	ROSS Family Co--Tenancy #2	58	\$100
024-180-006-0	BAJAJ	272	\$100
024-180-007-0	WILLOWS 2005 L.P.	186	\$100
024-180-008-0	WILLOWS 2005 L.P.	114	\$100
024-190-002-9	PIERCE	28	\$100
024-190-003-9	FLEMING	49	\$100
024-190-004-9	HANSON	116	\$100
024-190-005-9	HANSON	117	\$100
024-190-008-9	PEARSON ET. AL	76	\$100
024-190-010-9	PEARSON ET. AL	159	\$100
024-190-012-9	FARMERS INTERNATIONAL, INC.	151	\$100

ORLAND-ARTOIS WATER DISTRICT 2022 ASSESSMENT BOOK

Parcel APN	Owner	Assessed Acres	Valuation/Acre
024-190-013-0	RODRIGUEZ	94	\$100
024-190-014-9	KHAN	34	\$100
024-190-015-9	BAKER	100	\$100
024-190-016-9	ENOS & SONS	70	\$100
024-190-017-9	ENOS & SONS	77	\$100
024-200-007-0	SILVEIRA FARMS	240	\$100
024-200-011-9	WORTHINGTON CALIFORNIA INVESTMENTS LLC	150	\$100
024-200-012-0	INDABURU	160	\$100
024-200-016-9	BIG W RANCH CORPORATION	20	\$100
024-200-020-9	ORLAND ALMONDS ACQUISITION CO	240	\$100
024-200-021-9	BIG W RANCH CORPORATION	380	\$100
024-200-022-9	BIG W RANCH CORPORATION	34	\$100
024-200-025-0	INDABURU	79.5	\$100
024-200-026-0	HOPKINS RANCH	78	\$100
024-210-001-0	DEADMOND	39	\$100
024-210-005-0	INDABURU	79.5	\$100
024-210-006-9	RODRIGUEZ	57	\$100
024-210-009-9	BIG W RANCH CORPORATION	160	\$100
024-210-010-9	BIG W RANCH CORPORATION	160	\$100
024-210-013-9	WORTHINGTON	40	\$100
024-210-014-0	FARMERS INTERNATIONAL/ACHLA KUMAR	79	\$100
024-210-016-0-	ARTOIS RANCH	480	\$100
024-210-021-9	BIG W RANCH CORPORATION	78	\$100
024-210-022-9	MOFFITT	57.6	\$100
024-210-023-9	FARMERS INTERNATIONAL/ACHLA KUMAR	38.4	\$100
024-210-024-9	WORTHINGTON CALIFORNIA INVESTMENTS LLC	298	\$100
024-210-027-9	WORTHINGTON CALIFORNIA INVESTMENTS LLC	138	\$100
024-210-029-9	BIG W RANCH CORPORATION	120	\$100
024-220-011-9	GINOCHIO	54	\$100
024-220-018-9	LOHSE	60.46	\$100
024-220-020	VOLKMAR, ET. AL	66	\$100
024-220-022-0	VOLKMAR, ET. AL	64	\$100
024-220-024-0	VOLKMAR, ET. AL	160	\$100
024-220-025-9	LOHSE	60	\$100
024-220-026-9	BIG W RANCH CORPORATION	130.54	\$100
024-220-027-9	ENOS & SONS	68.34	\$100
024-220-028-9	ENOS & SONS	66.79	\$100
024-220-029-9	ENOS & SONS	121.08	\$100
024-220-030-9	ENOS & SONS	69.37	\$100
024-220-033	TUSCAN LAND, LLC.	505	\$100
024-220-041	WILSON CREEK RANCH	45.84	\$100
024-220-042	WILSON CREEK RANCH	103.58	\$100
024-320-001-9	BEKENDAM	116.73	\$100
024-340-001-9	BEKENDAM	82	\$100
024-370-003-0	BARCELOUX FAMILY ORCHARDS, LLC.	34.85	\$100
024-370-004-0	BARCELOUX FAMILY ORCHARDS, LLC.	34.85	\$100
024-370-005-0	BAILEY	18	\$100
024-370-006-0	SANCHEZ REVOCABLE TRUST	18	\$100
024-370-007-0	SANCHEZ REVOCABLE TRUST	18.8	\$100

ORLAND-ARTOIS WATER DISTRICT 2022 ASSESSMENT BOOK

Parcel APN	Owner	Assessed Acres	Valuation/Acre
024-370-008-0	BARCELOUX FAMILY ORCHARDS, LLC.	20	\$100
024-370-009-0	SANCHEZ, ET. AL	18.9	\$100
024-370-012-0	ERICKSON	53.2	\$100
024-370-013-0	ERICKSON	20	\$100
024-370-016-0	PENNA	17.5	\$100
024-370-017-0	ERICKSON ET AL	19	\$100
024-370-018-0	ERICKSON ET AL	19.8	\$100
024-380-001-0	ERICKSON	39	\$100
024-380-003-0	ERICKSON	18.9	\$100
024-380-004-9	ERICKSON, ET AL	59.33	\$100
024-380-005-0	ERICKSON	17.1	\$100
024-380-006-0	MITCHELL	18.9	\$100
037-430-004-0	FARMING	83	\$100
037-430-005-0	FARMING	83	\$100
037-430-006-0	FARMING	16	\$100
046-310-004-9	FAIR TRADE CORNER, INC.	139	\$100
047-100-001-9	NAVA FARMS, INC	139	\$100
047-160-016-0	POWELL	5.15	\$100
047-160-019-0	GATES	5.91	\$100
047-160-022-0	KENDRICK	2.86	\$100
047-160-031-0	COOPER, ET AL	10	\$100
047-160-032-0	COOPER, ET AL	10	\$100
047-160-033-0	PENNA	5.07	\$100
047-160-034-0	TESTERMAN	10	\$100
047-160-035-0	GALVAN	5	\$100
047-160-037-0	OSBURN	15	\$100
047-160-038-0	POWELL	5	\$100
047-160-039-9	MORALEZ	5	\$100
047-160-040-0	WHIPPLE	5	\$100
047-160-041-9	SANCHEZ	8.97	\$100
047-160-042-0	WORTHAM	1.03	\$100
047-160-043-9	DILLINGHAM	1	\$100
047-160-044-9	DILLINGHAM	3.76	\$100
047-160-045-0	POWELL	10.26	\$100
047-160-046-9	HIATT	5	\$100
047-160-047-9	BAMBAUGHER	5	\$100
047-160-048-9	BAMBAUGHER	5	\$100
047-160-049-0	AVELLINO	5	\$100
047-170-001-0	STORNETTA	0	\$100
047-170-004-0	NOLL	10	\$100
047-170-006-0	GEE	0.96	\$100
047-170-007-9	CASAS	2	\$100
047-170-009-9	ERICKSON	12.9	\$100
047-170-021-0	MILLER	5.1	\$100
047-170-022-0	CARTER	2.1	\$100
047-190-003-0	QUEZADA	27.7	\$100
047-190-004-0	SCHONAUER COMPANY	62.6	\$100
047-190-007-9	MOORE	35.8	\$100
047-190-008-9	FARMERS INTERNATIONAL, INC.	75.1	\$100

ORLAND-ARTOIS WATER DISTRICT 2022 ASSESSMENT BOOK

Parcel APN	Owner	Assessed Acres	Valuation/Acre
047-200-001-0	FARMERS INTERNATIONAL, INC.	80	\$100
047-250-011-0	CAMPER	6.42	\$100
047-250-012-0	BENNETT	5	\$100
047-260-001-0	ONDICH	2.2	\$100
047-260-002-0	FORSTER	4.4	\$100
047-260-003-0	MOSS	3.3	\$100
047-260-004-0	ERICKSON	10	\$100
047-260-008-0	ERICKSON ET AL	16.7	\$100
047-260-011-0	COOK	3.7	\$100
047-260-012-0	PFEIL	3.7	\$100
047-260-013-0	ESPINOZA	3.7	\$100
047-260-014-9	ERICKSON	17	\$100
047-260-016-9	ERICKSON	19.1	\$100
047-260-017-9	ERICKSON	19.1	\$100
047-260-018-9	ERICKSON	19.2	\$100
047-260-019-9	ERICKSON ET AL	21	\$100
047-260-020-9	ERICKSON ET AL	23	\$100
047-260-023-0	EMBREY	28	\$100
047-260-025-0	WACKERMAN	3.8	\$100
047-260-027-9	BEANE	5.04	\$100
047-260-028-9	LOPEZ	5.12	\$100
047-260-029-9	RUIZ	5.04	\$100
047-260-030-0	ERICKSON ET AL	19.3	\$100
047-260-031-0	M&H ERICKSON ORCHARD	10	\$100
047-270-004-9	ERICKSON ET AL	17.1	\$100
047-270-005-0	SINGH	19.4	\$100
047-270-007-0	SANCHEZ REVOCABLE TRUST	19.55	\$100
047-270-008-0	SANCHEZ REVOCABLE TRUST	19.55	\$100
047-270-009-0	GLENN	19.55	\$100
047-270-010-0	GLENN	19.55	\$100
047-270-011-0	ERICKSON	54.9	\$100
047-280-001-0	DELALLO'S ITALIAN FOODS, INC.	48	\$100
047-280-002-9	SANCHEZ-SOTO	17.39	\$100
047-280-003-9	WIECK	12.6	\$100
047-280-004-9	MOORE	30.61	\$100
047-280-005-0	BUTTERMORE	25	\$100
047-280-006-0	BUTTERMORE	3.09	\$100
047-280-007-0	ERICKSON	52.2	\$100
047-280-008-0	SANCHEZ REVOCABLE TRUST	20	\$100
047-280-009-0	LAURSEN	5	\$100
Date Filed: <u>11/16/21</u> OAWD Secretary to the Board: 			